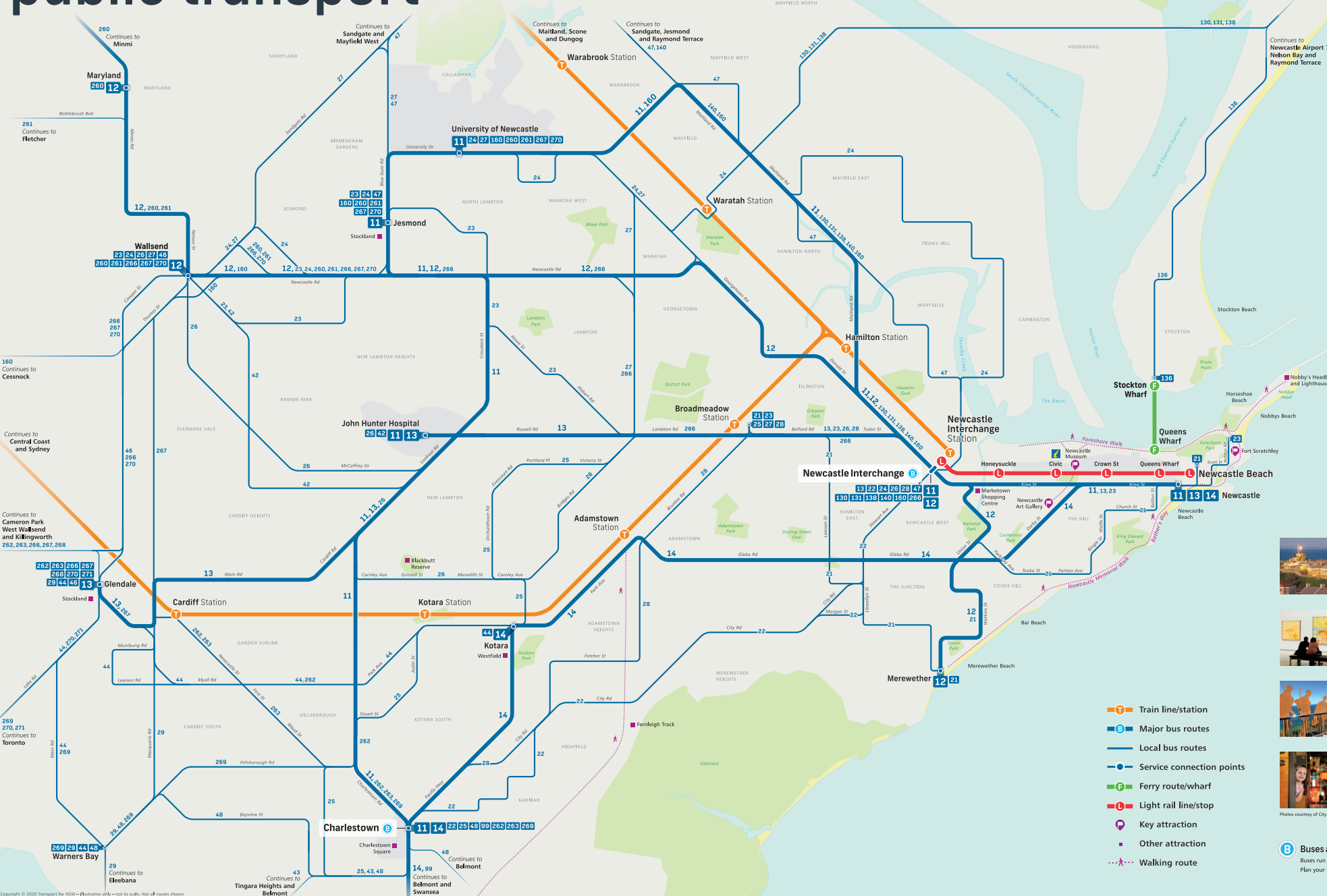













# Around Newcastle with public transport



- 
**Fort Scratchley Historic Site**  
 7 min walk from Newcastle Beach light rail stop.
- 
**Newcastle Art Gallery**  
 5 min walk from Civic light rail stop.
- 
**Newcastle Memorial Walk**  
 Take the 21 bus from King St at Bolton St.
- 
**Newcastle Museum**  
 3 min walk from Civic light rail stop.

Photos courtesy of City of Newcastle

-  Train line/station
-  Major bus routes
-  Local bus routes
-  Service connection points
-  Light rail line/stop
-  Key attraction
-  Other attraction
-  Walking route

**B Buses around Newcastle**  
 Buses run all around Newcastle.  
 Plan your trip at [newcastletransportinfo](http://newcastletransportinfo.com.au)