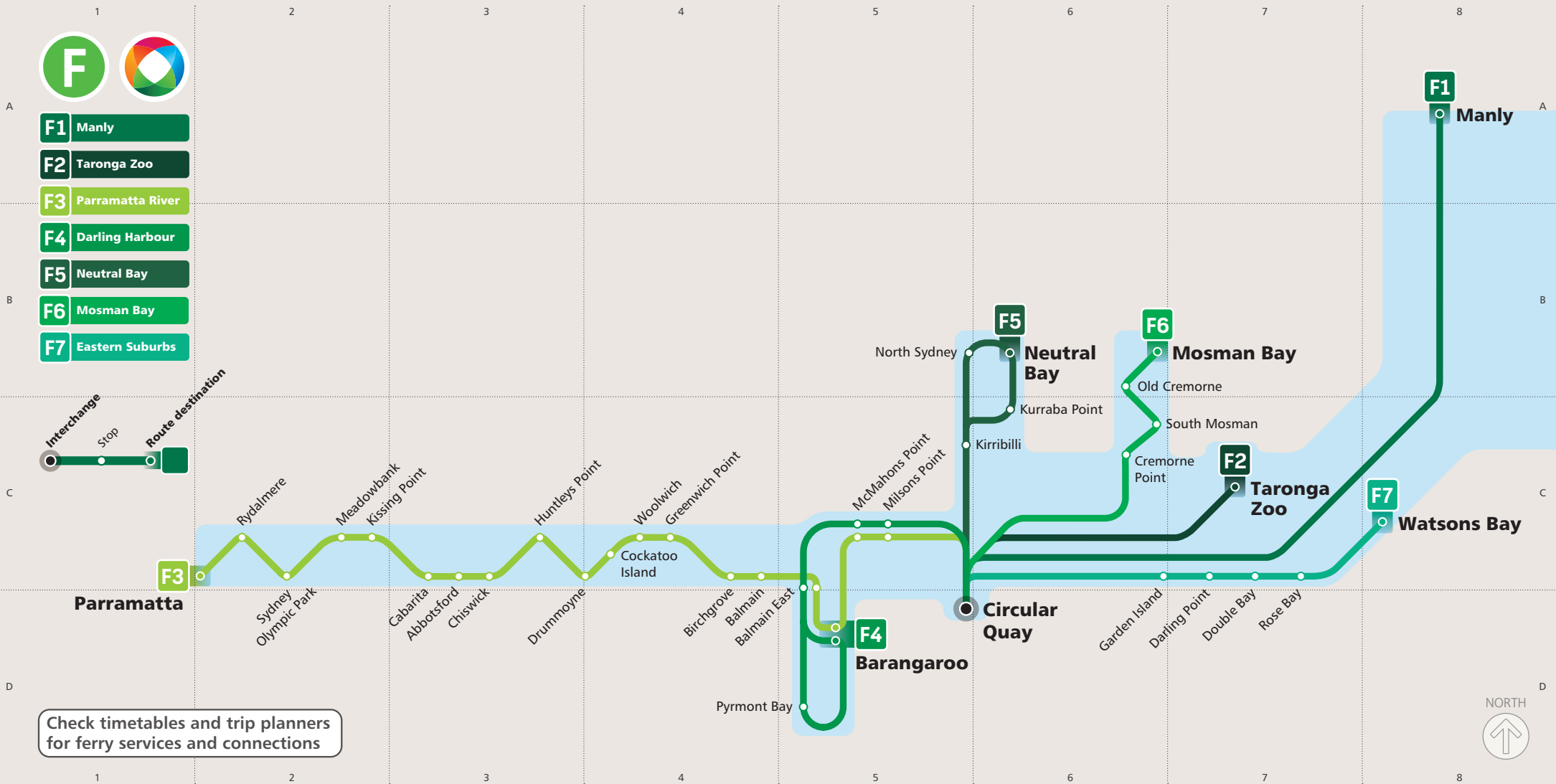


Sydney Ferries Network



It's easy to travel with us



Plan your trip
Visit transportnsw.info













Opal is your ticket to travel
Get it before you travel from a shop nearby or visit opal.com.au














Sydney Ferries Network

The following Sydney Ferries Network information includes an alphabetical list of wharves, its map grid references, wheel chair access and connecting ferry service details where applicable.

Key

 Wheelchair access
Assistance may be required at low tide

A	Abbotsford	C3	
B	Balmain	C4	
	Balmain East	C5	
	Barangaroo	D5	
	Birchgrove	C4	
C	Cabarita	C3	
	Chiswick	C3	
	Circular Quay	D5	
	Cockatoo Island	C4	
	Cremorne Point	C6	
D	Darling Harbour	D5	
	Darling Point	C7	
	Double Bay	C7	
	Drummoyne	C4	
	G	Garden Island	C6
	Greenwich Point	C4	

H	Huntleys Point	C3	
K	Kirribilli	C5	
	Kissing Point	C2	
	Kurraba Point	C6	
M	Manly	A8	
	McMahons Point	C5	
	Meadowbank	C2	
	Milsons Point	C5	
	Mosman Bay	B6	
N	Neutral Bay	B6	
	North Sydney	B5	
O	Old Cremorne	B6	
P	Parramatta	C2	
	Pymont Bay	D5	
R	Rose Bay	C7	
	Rydalmere	C2	
S	South Mosman	C6	
	Sydney Olympic Park	C2	
T	Taronga Zoo	C7	
W	Watsons Bay	C8	
	Woolwich	C4	