



# Your Regional train and coach timetable

NSW TrainLink Regional train and coach services connect regional centres in New South Wales. Services run to and from Sydney and interstate to Canberra, Brisbane and Melbourne.

## How to use this timetable

This timetable provides a snap shot of service information in 24-hour time (e.g. 5am = 05:00, 5pm = 17:00). Information contained in this timetable is subject to change without notice. Please note that timetables do not include additional trips for special events, short term changes, holiday timetable changes, real-time information, trackwork or any disruption alerts.

For the most up-to-date times, use the Trip Planner or Departures on [transportnsw.info](https://transportnsw.info)

## Real-time trip planning


You can plan your trip with real-time information using the Trip Planner or Departures on [transportnsw.info](https://transportnsw.info) or by downloading travel apps on your smartphone or tablet.

The Trip Planner, Departures and travel apps offer various features:

- favourite your regular trips
- see where your service is on the route
- get estimated pick up and arrival times
- receive service updates
- find nearby stations, stops, wharves and routes
- check accessibility information.

Find the latest apps at [transportnsw.info/apps](https://transportnsw.info/apps)

## Accessible services

Wheelchair accessible stations are indicated with a  icon on the map at the back of this timetable. However, some older services may not have all the facilities you need. If you are travelling in a wheelchair or have other accessibility requirements, please contact NSW TrainLink in advance. Call **13 22 32** to book and discuss your travel needs. For more information, visit [transportnsw.info](https://transportnsw.info)

## Reservations

All seats on NSW TrainLink Regional train and coach services must be booked in advance. Some coach services cannot be booked separately and must be booked with a train service.

When you book online, you can see services available on your preferred dates, ticket options and current sale fares. You can pay securely with a credit card or choose Pay it @ POST.

Visit [transportnsw.info/regional](https://transportnsw.info/regional)

Please book over the phone or in person if you:

- use a wheelchair or require help to board
- are booking for a group of 10 or more people
- require seating for small children

- are travelling with items such as bikes and boards.
- want to book a sleeping berth.

Call **13 22 32** between 7am and 10pm or book your seat at selected train stations or accredited travel agents.

## Regional train sleeping compartments

For overnight trips, you can book a sleeping berth on trains that travel between Melbourne, Sydney, Casino and Brisbane.

There are shared toilet and shower facilities between compartments and each has a call button to contact crew throughout the night. Bookings include bed linen, towels, toiletries and a complimentary breakfast.

During the day, sleepers convert to daysitter compartments with three seats.

## Luggage

You are allowed three pieces of luggage per seat booked.

On trains, you can store carry-on luggage in the luggage racks at the end of each carriage. Use overhead luggage racks for smaller items and hand luggage.

On coaches, all items other than hand luggage must be stowed in the compartment beneath the coach. Hand luggage must fit under your seat.

Luggage can be checked in at all attended NSW TrainLink stations with scheduled Regional services at least 30 minutes before departure and must be clearly labelled.

Garbage bags, boxes and tea chests are not permitted.

### Hand luggage and carry on

Hand luggage has a maximum weight of 5kg and can be no larger than 50cm long, 30cm high and 30cm wide.

### Carry on — train services only

Bulky items such as below can be stored in luggage racks at the end of each carriage:

- Strollers, prams and baby capsules
- Child car or booster seats
- Collapsible wheel chairs and walkers
- Body boards
- Golf clubs in enclosed, secure bag

### Checked luggage

Items checked into the luggage compartment have strict weight restrictions:

- Suitcases – 20kg
- Soft bags – 15kg
- Bikes, boards and other items – 20kg
- Soft bags must be medium-sized, zip-up and contain clothing and soft items only.

## Pre-booked Luggage

Pre-booked luggage including:

Bicycles (dismantled, in approved container), snow skis and poles, snowboards, surfboards in a protective bag all have a height limit of 2m.

Pre-booked luggage must be checked in 60 minutes before departure.

For more information about luggage, visit [transportnsw.info/regional](http://transportnsw.info/regional) or call **13 22 32**.

## Meals, drinks and snacks

There is a buffet car on all long distance trains that serves hot and cold refreshments and meals throughout the trip.

You can bring your own food and non-alcoholic drinks onto Regional train services only. Food and drink cannot be consumed on Regional coach services.

For hot meals, the crew will come and take your order. However if you have special dietary requirements, place your meal order in the buffet car soon after you board. Customers are encouraged to read the Nutritional Information Panel (NIP) to ensure that meals meet their dietary requirements.

BYO alcohol is not permitted. Conditions and responsible service of alcohol applies.

## Please book ahead

Book your seat or sleeping berth ahead of your planned journey to secure your preferred travel date.

<b>T Sydney-Casino – service 033</b>	<b>Book up to</b>
All journeys between Sydney, Broadmeadow and Maitland	14 days prior to travel
All journeys between Sydney and Sawtell	30 days prior to travel
All other journeys	180 days prior to travel
<b>T Casino-Sydney – service 034</b>	<b>Book up to</b>
All journeys from Taree and Sydney	30 days prior to travel
All other journeys	180 days prior to travel
<b>T Sydney-Grafton – service 035</b>	<b>Book up to</b>
All journeys	180 days prior to travel
<b>T Grafton-Sydney – service 036</b>	<b>Book up to</b>
All journeys	180 days prior to travel

<b>T</b> Sydney-Brisbane – service 031	Book up to
All journeys	180 days prior to travel
<b>T</b> Brisbane-Sydney – service 032	Book up to
All journeys from Maitland and Broadmeadow	14 days prior to travel
All journeys	180 days prior to travel
<b>C</b> Coaches	Book up to
Local journeys from Casino to Tweed Heads and from Surfers Paradise and Casino to Robina and Brisbane	7 days ahead
All other journeys	180 days ahead

Please note that seats cannot be booked for journeys between Sydney, Strathfield, Hornsby, Gosford, Wyong and Fassifern.

### Carry your concession card

If you are travelling on a concession fare, please carry your valid concession card.

### Call ASAP if you need to change your booking

If you have to change or cancel your booking, call **13 22 32** as soon as possible to let us know. Cancellation, refund or rebooking fees may apply. Visit [transportnsw.info/regional](http://transportnsw.info/regional) for our cancellation policy.

### Don't cut it fine with connecting services

We can't guarantee connections between your NSW Trainlink service and any other transport service, including:





Great Southern Rail, Vline, Queensland Rail, Sydney Trains, airline, cruise, coach, tour, hire car operator or any other NSW Trainlink service where the connecting time is less than 60 minutes.

## Animals

Only Police dogs on duty and NSW TrainLink approved assistance animals are permitted to travel on our services. Please notify us when you book.

## Explanation of definitions and symbols

<b>a</b>	Stops to pick up and set down booked customers only when required
<b>b</b>	Stops to set down booked customers only when required
<b>c</b>	Stops to pick up booked customers only when required

<b>d</b>	Stops to set down booked customers only
<b>u</b>	Stops to pick up booked customers only
*	Daylight Savings NSW. During this time services arrive or depart Queensland locations one (1) hour earlier than shown (QLD time).
	Refreshment break – usually 30 minutes. Length of break may change when required.
	Shows train/coach connection
<b>T</b>	NSW TrainLink train service
<b>C</b>	NSW TrainLink coach service
	NSW TrainLink Taxi service
	Wheelchair Accessible

## Trackwork

Trackwork is necessary to keep trains running safely, reliably and efficiently. However, when trackwork is underway it can alter routes and timetables. If tracks are closed, there will be replacement coach services. For information on trackwork visit [transportnsw.info](http://transportnsw.info) or call **13 22 32**.

## Contacts

To plan your trip, get service info, make cancellations and make general enquiries.

Visit [transportnsw.info/regional](http://transportnsw.info/regional)

Call **13 22 32**

If you are deaf, or have a hearing or speech impairment contact us through the National Relay Service on **133 677**.

For more information, visit [relayservice.gov.au](http://relayservice.gov.au).

### Lost property

484 Pitt Street, Sydney – short walk from Central Station

Call **02 9379 3341**

Monday to Friday, 8.00am – 5.00pm

### Sydney Trains information

Visit [transportnsw.info](http://transportnsw.info)

Call **131 500**

### Unclaimed luggage

At Central Station

Call **13 22 32** NRS **133 677**

**Valid from: 26 November 2017**

**NOTE:** Information is correct on the date of printing. For the most up-to-date times, use the Trip Planner on [transportnsw.info](http://transportnsw.info)

## Train and coach stops

Place	Location	Page
<b>A</b>		
Allworth	Bucketts Way (Alworth turnoff)	19, 20
Alstonville (northbound)	Main Street, outside credit union	13
Alstonville (southbound)	Main Street Bus Zone, in park next to Mains Street Take Away	14, 15
<b>B</b>		
Ballina	Next to Wigmore Arcade carpark, Tamar Street	13-15, 17, 18
Ballina West	West Tower Tavern, Pacific Highway	13-15, 17, 18
Bangalow	Station Street	12-15, 17
Beenleigh	Railway Station coach terminal	12, 15
Belbora	2767 Bucketts Way	19, 20
Bexhill (northbound)	Bus shelter, on main road opposite school	12, 13
Bexhill (southbound)	Opposite bus shelter	14, 15
Billinudgel	6 Bonanza Drive	12-15
Biniguy	Cnr Biniguy Avenue & Gwydir Highway	17, 18
Binna Burra (northbound)	Bus Zone, outside Buttery	12, 13
Binna Burra (southbound)	Bus shelter, opposite Buttery	14, 15
Bogangar (northbound)	Opposite The Beach Hotel, Coast Road	12, 13
Bogangar (southbound)	Outside The Beach Hotel, Coast Road	14, 15
Booral	Service station, cnr Booral Road & Bucketts Way	19, 20
Brisbane (Roma Street)	Roma Street, Transit Centre level 3	12-16, 18
Broadmeadow	Railway Station	12-22
Broadwater (northbound)	BP service station, Pacific Highway	17
Broadwater (southbound)	Opposite BP service station, Pacific Highway	18
Brunswick Heads	Visitor Information Centre, 7 Park Street	12-15

Place	Location	Page
Bulahdelah (northbound)	Mobil service station Pacific Highway	19
Bulahdelah (southbound)	Shell service station Pacific Highway	20, 21
Bungwahl	General store, The Lakes Way	19-21
Burleigh Heads (northbound)	Intercity Coach Stop, Gold Coast Highway, next to bowling green	12, 13
Burleigh Heads (southbound)	Intercity Coach Stop, cnr Esplanade & Gold Coast Highway	14, 15
Burrell Creek	Next to telephone booth, Bucketts Way	19, 20
Burringbar	Service station Tweed Valley Way	12-15
Byron Bay	Bus stop, outside Tourist Information, Jonson Street	12-15, 17, 18
<b>C</b>		
Casino	Railway Station	12-18
Chatsworth Island	General Store, Chatsworth Road	17, 18
Chinderah (northbound)	Outside park, cnr Waugh Street & Chinderah Bay Drive	12, 13
Chinderah (southbound)	Bus shelter, opposite Hacienda Caravan Park, Chinderah Bay Drive	14, 15
Clunes	General Store, Main Street	12-15
Coffs Harbour	Railway Station, Angus Place	12-18
Cowper	Opposite Brushgrove turnoff, Pacific Highway	17, 18
Craven (northbound)	Opposite bus shelter, centre of village, Bucketts Way	19
Craven (southbound)	Bus shelter, centre of village, Bucketts Way	20
<b>D</b>		
Delungra (eastbound)	39 Gwydir Highway	17
Delungra (westbound)	44 Gwydir Highway	18
Dungog	Railway Station	12-18, 22
<b>E</b>		
Eltham	Tennis court complex, Eltham Road	12-15
Eungai	Railway Station	12-14, 16, 17
Evans Head	Outside library, Woodburn Road	17, 18
<b>F</b>		
Fassifern	Railway Station	12-21

Place	Location	Page
Forster	Coach Terminal Information Centre, Little Street	19-21
Forster Keys	Cnr Cape Hawke Drive & The Lakes Way	19-21
<b>G</b>		
Gibraltar Range	Visitor Information Centre, Gwydir Highway	17, 18
Glen Innes	Visitor and Coach Centre, New England Highway	17, 18
Gloucester	Railway Station	12-18, 20, 22
Gloucester Town	Billabong Park, Denison Street	19, 20
Goonellabah (northbound)	Bus shelter, Bruxner Highway, near James Road	13
Goonellabah (southbound)	Bus stop Bruxner Highway, near Hillview Drive	14, 15
Gosford	Railway Station	12-22
Grafton	Railway Station, South Grafton	12-18
Gravesend	General Store, Gwydir Highway	17, 18
<b>H</b>		
Hallidays Point (northbound)	Lakes Way turn off	19
Hallidays Point (southbound)	Opposite Timber Tops Drive	20, 21
Hastings Point	North Star Caravan Park, Coast Road	12-15
Hawks Nest	Community Centre, Booner Street	19, 21
Hornsby	Railway Station	12-22
<b>I</b>		
Iluka	Post Office, Charles Street	17, 18
Inverell	Tourist Information Centre, Campbell Street	17, 18
<b>J</b>		
Jackadgery	Mann River Caravan Park Store, Gwydir Highway	17, 18
<b>K</b>		
Karuah	Karuah Motor Inn, Pacific Highway	19-21
Kempsey	Railway Station	12-18
Kendall	Railway Station	12-18, 22
Kingscliff (northbound)	Next to Shopping Centre, Pearl Street	12, 13

Place	Location	Page
Kingscliff (southbound)	Opposite church, Pearl Street	14, 15
Krambach	Commercial Hotel, Taree Road	19, 20
Kyogle	Railway Station	13, 16, 18
<b>L</b>		
Lennox Head (northbound)	Medical centre, cnr Ballina Street & Park Lane	13, 17
Lennox Head (southbound)	Park Picnic Area, Ballina Street near Byron Street corner	14, 15, 18
Limeburners Creek	Bus shelter, Coach Road, Bucketts Way	19, 20
Lismore	Railway Station	12-15
Lismore Town	Transit Centre, Molesworth Street	12-15
<b>M</b>		
Macksville	Railway Station	12-18
Maclean	Riverland Travel, River Street	17, 18
Maitland	Railway Station	12-18, 22
Mooball	Bus Zone, Ampol service station, Pacific Highway	12-15
Moree	Railway Station, Gosport Street	17, 18
Moree Town	Bus shelter, Auburn Street, in front of Balo Square, Coles carpark	17, 18
Mount George turnoff	Cnr Gloucester Road & Nowendoc Road	19, 20
Mount Russell turnoff	Gwydir Highway	17, 18
Mullumbimby	Railway Station	12-15
Murwillumbah	Bus Zone, in front of Railway Station	12-15
<b>N</b>		
Nambucca Heads	Railway Station	12-18
Nerong	Bus shelter, Whimbrel Drive	19, 21
<b>O</b>		
Ocean Shores (northbound)	Opposite Ocean Village Shopping Centre, Rajah Road	12, 13
Ocean Shores (southbound)	Outside Ocean Village Shopping Centre, Rajah Road	14, 15
<b>P</b>		
Pacific Palms (northbound)	Outside Information Centre, Boomerang Drive, Blueys Beach	19

Place	Location	Page
Pacific Palms (southbound)	Outside Blueys by the Beach Motel, Boomerang Drive, Blueys Beach	20, 21
Palm Beach (northbound)	Bus Stop 17, 1136 Gold Coast Hwy near cnr Palm Beach Ave	12, 13
Palm Beach (southbound)	Bus Shelter, 1077 Gold Coast Hwy (Opp NAB) near cnr Palm Beach Ave	14, 15
Palmers Island	Primary school, Yamba Road	17, 18
Port Macquarie	Coach Terminal, 109 Gordon Street	22
Pottsville (northbound)	Caravan park, opposite Beach Motel, Coast Road	12, 13
Pottsville (southbound)	Beach Motel, Coast Road	14, 15
<b>R</b>		
Raymond Terrace (northbound)	Bus shelter, Adelaide Street (next to Colonial Motor Inn)	19
Raymond Terrace (southbound)	Outside Presbyterian church, Adelaide Street (opposite northbound stop)	20, 21
Robina	Railway Station, Eastern entry bus stop next to stop E	12, 13, 15
<b>S</b>		
Sawtell	Railway Station	12-18
Smiths Lake turnout	The Lakes Way	19-21
South Tweed Heads (northbound)	Bus shelter, opposite the bowls club, Minjungbal Drive & Heffron Street	12, 13
South Tweed Heads (southbound)	Bus shelter, outside bowls club, Minjungbal Drive & Water Street	14, 15
Stratford	Caltex service station	19, 20
Strathfield	Railway Station, Albert Street	12-22
Stroud	General Store, Memorial Drive	19, 20
Stroud Road General Store	Bucketts Way	19, 20
Suffolk Park (northbound)	Opposite BP service station, cnr Broken Head Road & Beech Drive	13, 17
Suffolk Park (southbound)	In front of BP service station, Broken Head Road & Beech Drive	14, 18
Surfers Paradise	Coach Transit Centre, Beach Road	12-15
Sydney (Central)	Central Station, Haymarket	12-22

Place	Location	Page
<b>T</b>		
Taree	Railway Station	12-22
Tea Gardens	Bus Zone, Myall Way, between Maxwell & Charles Streets	19, 21
Tea Gardens turnout	The Rock Roadhouse, Pacific Highway	20
Tiona Park	Tourist Park, Lakes Way	19-21
Tuncurry	Next to Bellevue Hotel, Beach Street	19-21
Tweed Heads (northbound)	Bus Interchange, opposite Chris Cunningham Park, Wharf Street	12, 13, 16
Tweed Heads (southbound)	Bus Interchange, outside Tweed Mall Shopping Centre (near Woolworths), Wharf Street	14, 15
Tyndale	Motel, Pacific Highway	17, 18
<b>U</b>		
Ulmarra	Bus stop, Coldstream Street	17, 18
Urunga	Railway Station	12-18
<b>W</b>		
Wardell	Pacific Highway	17, 18
Wards River (northbound)	Post Office, Bucketts Way	19
Wards River (southbound)	Bus shelter opposite Post Office, Bucketts Way	20
Warialda	Post Office, Hope Street	17, 18
Wauchope	Railway Station	12-18, 22
Wingham	Railway Station	12-18, 20, 22
Wingham Town	Cnr Isabella & Brent Streets	19, 20
Wollongbar	Petrol station, cnr Bruxner Highway & Rifle Range Road	13-15
Woodburn (northbound)	Pacific Highway, north end of Riverside Park	17
Woodburn (southbound)	Next to Post Office, Pacific Highway	18
Woombah	Cnr Middle & Wharf Streets	17, 18
Wyong	Railway Station	12-22
<b>Y</b>		
Yamba	Claude Street	17, 18
Yamba West	Next to Yamba Shopping Fair, Yamba Road	17, 18

**Sydney (Central) – Grafton – Casino – Lismore –  
Alstonville – Murwillumbah – Tweed Heads – Robina –  
Surfers Paradise – Brisbane (Roma Street)**

	<b>C</b>	<b>T</b>	<b>C</b>	<b>C</b>	<b>C</b>
<b>Destination</b>	<b>Tweed Heads</b>	<b>Casino</b>	<b>Brisbane</b>	<b>Robina</b>	<b>Surfers Paradise</b>
Days of Operation	Daily	Daily	Daily*	Daily*	Daily*
Service No.	165	033	175	171	173
<b>Sydney (Central)</b>		07:08			
Strathfield		u07:20			
Hornsby		u07:48			
Gosford		u08:30			
Wyong		u08:45			
Fassifern		u09:14			
Broadmeadow		09:33			
Maitland		09:59			
Dungog		10:43			
Gloucester		11:38			
Wingham		12:28			
Taree		12:41			
Kendall		a13:27			
Wauchope		13:48			
Kempsey		14:26			
Eungai		a14:51			
Macksville		15:07			
Nambucca Heads		15:19			
Urunga		a15:33			
Sawtell		a15:50			
Coffs Harbour		15:58			
<b>Grafton</b>		17:12			
<b>Casino</b> ARV	08:20	18:41			
<b>Connection</b>					
<b>Casino</b> DEP	08:40		19:08	19:20	19:11
Lismore	09:03		c19:33	u19:45	u19:36
Lismore Town	09:07		c19:35	u19:47	u19:38
Bexhill	09:20		...	...	...
Eltham	a09:30		...	...	...
Clunes	09:35		...	...	...
Binna Burra	09:45		...	...	...
Goonellabah	...		...	...	...
Wollongbar	...		...	...	...
Alstonville	...		...	...	...
Ballina West	...		...	...	...
Ballina	...		...	...	...
Lennox Head	...		...	...	...
Suffolk Park	...		...	...	...
Bangalow	09:52		...	...	...
Byron Bay	10:07		c20:24	...	20:22
Mullumbimby	10:30		...	...	...
Brunswick Heads	10:40		...	...	...
Ocean Shores	10:45		...	...	...
Billinudgel	10:48		...	...	...
Mooball	10:55		...	...	...
Pottsville	...		...	...	21:01
Hastings Point	...		...	...	21:06
Burringbar	10:57		...	...	...
Murwillumbah	11:10		c20:56	a20:58	...
Bogangar	...		...	...	21:11
Kingscliff	...		...	...	21:20
Chinderah	11:25		...	...	...
Sth Tweed Heads	11:35		...	21:22	...
Tweed Heads	11:40		...	21:28	...
Palm Beach	...		...	...	21:46
Burleigh Heads	...		...	...	21:51
Robina	...		...	22:10	...
Surfers Paradise	...		c21:32	...	22:13
Beenleigh	...		d21:54	...	...
Kyogle	...		...	...	...
<b>Brisbane (Roma St)</b>	...		22:34	...	...

<b>C</b>		<b>T</b>	<b>T</b>	<b>C</b>	<b>C</b>
<b>Tweed Heads</b>	<b>Alstonville</b>	<b>Grafton</b>	<b>Brisbane</b>	<b>Tweed Heads</b>	<b>Surfers Paradise</b>
Daily	Sun/Tue/ Thu/Fri	Daily	Daily*	Daily	Daily*
167	815	035	031	161	163
		11:41	14:41		
		u11:53	u14:52		
		u12:19	u15:20		
		u12:59	u16:01		
		u13:14	u16:16		
		u13:42	u16:46		
		14:04	17:04		
		14:30	17:27		
		15:15	18:11		
		16:22	a19:04		
		17:12	a19:53		
		17:25	20:08		
		18:11	a20:54		
		18:31	21:13		
		19:10	21:52		
		a19:37	...		
		19:55	a22:34		
		20:09	...		
		20:24	a23:08		
		a20:42	a23:27		
		20:50	23:35		
		22:15	00:49		
			02:19		
			...	02:35	02:36
			...	03:00	u03:01
			...	03:02	u03:03
			19:56	...	...
			a20:05	...	...
			20:10	...	03:16
			20:19	...	...
			...	c 20:00	...
			...	c 20:06	03:12
			...	20:12	03:21
			...	...	03:28
			...	...	03:43
			...	...	03:48
			...	...	03:56
			...	...	04:14
			20:25	...	...
			20:42	...	03:31
			...	04:19	...
			21:04	...	04:37
			21:15	...	04:47
			21:25	...	04:52
			21:35	...	04:55
			21:43	...	05:03
			...	...	...
			...	...	04:13
			...	...	04:18
			21:46	...	05:05
			22:08	...	05:18
			...	...	...
			...	...	04:28
			...	...	04:37
			22:30	...	04:40
			22:36	...	...
			22:41	...	05:43
			...	05:48	...
			...	...	05:00
			...	...	05:06
			...	...	...
			...	...	05:26
			...	...	...
			a02:46	...	...
			04:53	...	...

\* During NSW Daylight Savings, services will arrive and depart QLD locations 1 hour earlier than shown.



**Brisbane (Roma Street) – Surfers Paradise – Robina – Tweed Heads – Murwillumbah – Alstonville – Lismore – Casino – Grafton – Sydney (Central)**

	<b>C</b>	<b>T</b>	<b>C</b>	<b>C</b>	<b>T</b>
<b>Destination</b>	<b>Casino</b>	<b>Sydney</b>	<b>Casino</b>	<b>Casino</b>	<b>Sydney</b>
<b>Days of Operation</b>	Daily	Daily	Daily	Daily*	Daily*
<b>Service No.</b>	166	036	162	164	032
<b>Brisbane (Roma St)</b>					05:55
<b>Kyogle</b>					a07:53
<b>Beenleigh</b>					...
<b>Surfers Paradise</b>				05:00	...
<b>Robina</b>				...	...
<b>Burleigh Heads</b>				05:20	...
<b>Palm Beach</b>				05:25	...
<b>Tweed Heads</b>	04:20		05:15	...	...
<b>Sth Tweed Heads</b>	04:25		05:20	...	...
<b>Chinderah</b>	04:32		...	05:43	...
<b>Kingscliff</b>	...		...	05:49	...
<b>Bogangar</b>	...		...	05:57	...
<b>Murwillumbah</b>	04:50		05:45	...	...
<b>Burringbar</b>	05:03		05:58	...	...
<b>Hastings Point</b>	...		...	06:07	...
<b>Pottsville</b>	...		...	06:12	...
<b>Mooball</b>	05:05		06:00	...	...
<b>Billinudgel</b>	05:12		06:08	...	...
<b>Ocean Shores</b>	05:15		06:18	...	...
<b>Brunswick Heads</b>	05:25		06:28	...	...
<b>Mullumbimby</b>	05:35		06:38	...	...
<b>Byron Bay</b>	05:53		...	...	...
<b>Bangalow</b>	...		...	06:53	...
<b>Suffolk Park</b>	06:08		...	...	...
<b>Lennox Head</b>	06:26		...	...	...
<b>Ballina</b>	06:34		...	...	...
<b>Ballina West</b>	06:39		...	...	...
<b>Alstonville</b>	06:54		...	...	...
<b>Wollongbar</b>	06:56		...	...	...
<b>Goonellabah</b>	07:07		...	...	...
<b>Binna Burra</b>	...		07:04	...	...
<b>Clunes</b>	...		...	07:07	...
<b>Eltham</b>	...	a07:14	...	...	...
<b>Bexhill</b>	...	07:19	...	...	...
<b>Lismore Town</b>	07:15		07:34	07:23	...
<b>Lismore</b>	07:19		07:38	07:27	...
<b>Casino</b>	07:50		08:09	08:00	...
<b>Connection</b>	ARV				
<b>Casino</b>	DEP				08:20
<b>Grafton</b>		05:15			09:53
<b>Coffs Harbour</b>		06:26			11:05
<b>Sawtell</b>		a06:35			a11:14
<b>Urunga</b>		06:52			a11:31
<b>Nambucca Heads</b>		07:08			11:47
<b>Macksville</b>		07:21			12:00
<b>Eungai</b>		a07:37			...
<b>Kempsey</b>		08:05			12:43
<b>Wauchope</b>		08:44			13:22
<b>Kendall</b>		09:05			a13:54
<b>Taree</b>		09:52			14:41
<b>Wingham</b>		10:06			14:55
<b>Gloucester</b>		10:56			15:44
<b>Dungog</b>		12:06			16:38
<b>Maitland</b>		12:53			17:30
<b>Broadmeadow</b>		13:19			17:52
<b>Fassifern</b>		d13:37			d18:11
<b>Wyong</b>		d14:04			d18:38
<b>Gosford</b>		d14:19			d18:53
<b>Hornsby</b>		d15:03			d19:34
<b>Strathfield</b>		d15:28			d19:55
<b>Sydney (Central)</b>		15:45			20:10

	<b>C</b>		<b>C</b>	<b>C</b>	<b>C</b>	<b>T</b>
<b>Destination</b>	<b>Casino</b>	<b>Lismore</b>	<b>Casino</b>	<b>Casino</b>	<b>Casino</b>	<b>Sydney</b>
<b>Days of Operation</b>	Daily*	Sun/Mon/Wed/Fri	Daily	Daily*	Daily*	Daily
<b>Service No.</b>	176	816	168	172	174	034
<b>Brisbane (Roma St)</b>	15:00					
<b>Kyogle</b>	...					
<b>Beenleigh</b>	u15:35					
<b>Surfers Paradise</b>	...			15:00		
<b>Robina</b>	...			...	16:00	
<b>Burleigh Heads</b>	...			15:19	...	
<b>Palm Beach</b>	...			15:24	...	
<b>Tweed Heads</b>	...			15:13	...	16:42
<b>Sth Tweed Heads</b>	...			15:19	...	16:46
<b>Chinderah</b>	...			15:25	...	...
<b>Kingscliff</b>	...			...	15:50	...
<b>Bogangar</b>	...			...	15:59	...
<b>Murwillumbah</b>	...			15:49	...	a17:10
<b>Burringbar</b>	...			16:03	...	...
<b>Hastings Point</b>	...			...	16:04	...
<b>Pottsville</b>	...			...	16:21	...
<b>Mooball</b>	...			16:06	...	...
<b>Billinudgel</b>	...			16:16	...	...
<b>Ocean Shores</b>	...			16:20	...	...
<b>Brunswick Heads</b>	...			16:24	...	...
<b>Mullumbimby</b>	...			16:38	...	...
<b>Byron Bay</b>	...			17:00	17:02	...
<b>Bangalow</b>	...			17:21	...	...
<b>Suffolk Park</b>	...			...	...	...
<b>Lennox Head</b>	...	16:50		...	...	...
<b>Ballina</b>	...	c17:05		...	...	...
<b>Ballina West</b>	...	c17:10		...	...	...
<b>Alstonville</b>	...	c17:25		...	...	...
<b>Wollongbar</b>	...	c17:30		...	...	...
<b>Goonellabah</b>	...	c17:35		...	...	...
<b>Binna Burra</b>	...	...	17:27	...	...	...
<b>Clunes</b>	...	...	17:36	...	...	...
<b>Eltham</b>	...	...	a17:41	...	...	...
<b>Bexhill</b>	...	...	17:46	...	...	...
<b>Lismore Town</b>	d17:53	...	18:00	d17:46	18:19	...
<b>Lismore</b>	d17:57	17:55 →	18:04	d17:50	18:23	...
<b>Casino</b>	18:32		18:39	18:25	18:55	...

<b>Casino</b>						19:30
<b>Grafton</b>						20:58
<b>Coffs Harbour</b>						22:10
<b>Sawtell</b>						a22:18
<b>Urunga</b>						a22:36
<b>Nambucca Heads</b>						a22:51
<b>Macksville</b>						a23:05
<b>Eungai</b>						...
<b>Kempsey</b>						23:47
<b>Wauchope</b>						00:24
<b>Kendall</b>						a00:43
<b>Taree</b>						01:31
<b>Wingham</b>						a01:44
<b>Gloucester</b>						a02:33
<b>Dungog</b>						a03:26
<b>Maitland</b>						04:12
<b>Broadmeadow</b>						04:34
<b>Fassifern</b>						d04:52
<b>Wyong</b>						d05:23
<b>Gosford</b>						d05:38
<b>Hornsby</b>						d06:22
<b>Strathfield</b>						d06:45
<b>Sydney (Central)</b>						07:01

\* During NSW Daylight Savings, services will arrive and depart QLD locations 1 hour earlier than shown.

## Sydney (Central) – Macksville – Nambucca Heads

	T	C
Destination	Brisbane	Nambucca Heads
Days of Operation	Daily	Daily
Service No.	031	185
<b>Sydney (Central)</b>	14:41	
Strathfield	u14:52	
Hornsby	u15:20	
Gosford	u16:01	
Wyong	u16:16	
Fassifern	u16:46	
Broadmeadow	17:04	
Maitland	17:27	
Dungog	18:11	
Gloucester	a19:04	
Wingham	a19:53	
Taree	20:08	
Kendall	a20:54	
Wauchope	21:13	
Kempsey	21:52	
Eungai	...	
<b>Macksville</b>	ARV a22:34	
<b>Connection</b>		
<b>Macksville</b>	DEP	22:45
Nambucca Heads		23:05

## Nambucca Heads – Macksville – Brisbane (Roma St)

	C	T	C	C
Destination	Macksville	Brisbane	Tweed Heads	Surfers Paradise
Days of Operation	Daily	Daily*	Daily	Daily*
Service No.	186	031	161	163
<b>Nambucca Heads</b>	DEP 21:50			
<b>Macksville</b>	ARV 22:20			
<b>Connection</b>				
<b>Macksville</b>	DEP	a22:34		
Nambucca Heads		...		
Urunga		a23:08		
Sawtell		a23:27		
Coffs Harbour		23:35		
Grafton		00:49		
<b>Casino</b>	ARV	02:19		
<b>Connection</b>				
<b>Casino</b>	DEP	...	02:35	02:36
Tweed Heads		...	05:48	...
Surfers Paradise		...		05:26
Kyogle		a02:46		
<b>Brisbane (Roma St)</b>		04:53		

\* During NSW Daylight Savings, services will arrive and depart QLD locations 1 hour earlier than shown.

## Sydney (Central) – Moree – Grafton – Casino – Byron Bay

	C	T	C
Destination	Grafton	Casino	Byron Bay
Days of Operation	Mon/Wed/Fri	Daily	Daily
Service No.	142	033	143
<b>Sydney (Central)</b>		07:08	
Strathfield		u07:20	
Hornsby		u07:48	
Gosford		u08:30	
Wyong		u08:45	
Fassifern		u09:14	
Broadmeadow		09:33	
Maitland		09:59	
Dungog		10:43	
Gloucester		11:38	
Wingham		12:28	
Taree		12:41	
Kendall		a13:27	
Wauchope		13:48	
Kempsey		14:26	
Eungai		a14:51	
Macksville		15:07	
Nambucca Heads		15:19	
Urunga		a15:33	
Sawtell		a15:50	
Coffs Harbour		15:58	
<b>Moree Town</b>	11:05	...	
Biniguy	11:40	...	
Gravesend	11:50	...	
Warialda	12:10	...	
Delungra	12:30	...	
Mount Russell turnoff	12:40	...	
Inverell	ARV 12:55	...	
Inverell	DEP	13:40	
Glen Innes		14:36	
Gibraltar Range		15:26	
Jackadgery		16:05	
<b>Grafton</b>	ARV 16:40	...	
<b>Connection</b>			
<b>Grafton</b>	DEP	17:12	17:35
Ulmarra		...	17:43
Cowper		...	17:48
Tyndale		...	17:53
Maclean		...	18:05
Palmer's Island		...	18:12
Yamba West		...	18:20
Yamba		...	18:25
Chatsworth Island		...	18:45
Woombah		...	18:50
Iluka		...	a19:05
Woodburn		...	19:45
Evans Head		...	a19:58
Broadwater		...	20:10
Wardell		...	20:15
Ballina West		...	20:28
Ballina		...	20:33
Lennox Head		...	20:45
Suffolk Park		...	21:00
Bangalow		...	...
<b>Casino</b>		18:41	...
Lismore		...	...
<b>Byron Bay</b>			21:07

**Brisbane (Roma Street) – Byron Bay – Grafton  
– Moree – Sydney (Central)**

	<b>C</b>	<b>T</b>	<b>C</b>
<b>Destination</b>	<b>Grafton</b>	<b>Sydney</b>	<b>Moree</b>
Days of Operation	Daily	Daily*	Tue/Thu/Sat
Service No.	144	032	141
<b>Brisbane (Roma St)</b>		05:55	
Kyogle		a07:53	
Byron Bay	05:35	...	
Suffolk Park	05:40	...	
Lennox Head	05:55	...	
Ballina	06:10	...	
Ballina West	06:15	...	
Wardell	06:25	...	
Broadwater	06:30	...	
Evans Head	06:45	...	
Woodburn	06:55	...	
Iluka	07:35	...	
Woombah	07:45	...	
Chatsworth Island	07:52	...	
Yamba	08:15	...	
Yamba West	08:20	...	
Palmers Island	08:30	...	
Maclean	08:40	...	
Tyndale	08:50	...	
Cowper	08:55	...	
Ulmarra	09:05	...	
Casino	...	08:20	
<b>Grafton</b> ARV	09:20		
<b>Connection</b>			
<b>Grafton</b> DEP		09:53	10:20
Jackadgery		...	10:55
Gibraltar Range		...	11:35
Glen Innes		...	12:25
Inverell ARV		...	13:15
Inverell DEP		...	14:00
Mount Russell turnoff		...	14:10
Delungra		...	14:25
Warialda		...	14:45
Gravesend		...	15:00
Biniguy		...	15:10
<b>Moree Town</b>		...	15:45
Coffs Harbour		11:05	
Sawtell		a11:14	
Urunga		a11:31	
Nambucca Heads		11:47	
Macksville		12:00	
Eungai		...	
Kempsey		12:43	
Wauchope		13:22	
Kendall		a13:54	
Taree		14:41	
Wingham		14:55	
Gloucester		15:44	
Dungog		16:38	
Maitland		17:30	
Broadmeadow		17:52	
Fassifern		d18:11	
Wyong		d18:38	
Gosford		d18:53	
Hornsby		d19:34	
Strathfield		d19:55	
<b>Sydney (Central)</b>		20:10	

\* During NSW Daylight Savings, services will arrive and depart QLD locations 1 hour earlier than shown.

**Sydney (Central) – Broadmeadow – Taree**

	<b>T</b>	<b>C</b>	<b>T</b>	<b>C</b>	<b>T</b>	<b>C</b>
<b>Destination</b>	<b>Casino</b>	<b>Taree</b>	<b>Grafton</b>	<b>Taree</b>	<b>Broadmeadow</b>	<b>Taree</b>
Days of Operation	Daily	Mon-Fri	Daily	Daily	Mon-Fri	Mon-Fri
Service No.	033	131	035	133	2157	135
<b>Sydney (Central)</b>	07:08		11:41		15:15	
Strathfield	u07:20		u11:53		u15:27	
Hornsby	u07:48		u12:19		u15:51	
Gosford	u08:30		u12:59		u16:34	
Wyong	u08:45		u13:14		u16:51	
Fassifern	u09:14		u13:42		u17:21	
<b>Broadmeadow</b> ARV	09:33		14:04		17:41	
<b>Connection</b>						
<b>Broadmeadow</b> DEP		10:05		14:54		18:00
Raymond Terrace		10:35		15:24		18:25
Karuah		10:55		15:44		...
Hawks Nest		11:20		16:09		...
Tea Gardens		11:25		16:14		...
Nerong		a11:35		a16:24		...
Bulahdelah		11:55		16:54		...
Bungwahl		12:20		17:19		...
Smiths Lake turnoff		12:25		17:24		...
Pacific Palms		12:35		17:34		...
Tiona Park		12:40		17:39		...
Forster Keys		12:50		17:49		...
Forster		13:00		17:59		...
Tuncurry		13:10		18:09		...
Hallidays Point		13:20		18:19		...
Limeburners Creek		...		...		18:37
Allworth		...		...		18:42
Booral		...		...		18:52
Stroud		...		...		19:00
Stroud Road		...		...		19:09
Wards River		...		...		19:21
Craven		...		...		19:28
Stratford		...		...		19:33
Gloucester Town		...		...		19:42
Belbora		...		...		20:10
Krambach		...		...		20:15
Burrell Creek		...		...		20:27
Mount George turnoff		...		...		20:33
Wingham Town		...		...		20:40
<b>Taree</b>		13:40		18:39		20:52



## Sydney (Central) – Wauchope – Port Macquarie

	T	C
Destination	Grafton	Port Macquarie
Days of Operation	Daily	Daily
Service No.	035	183
<b>Sydney (Central)</b>	11:41	
Strathfield	u11:53	
Hornsby	u12:19	
Gosford	u12:59	
Wyong	u13:14	
Fassifern	u13:42	
Broadmeadow	14:04	
Maitland	14:30	
Dungog	15:15	
Gloucester	16:22	
Wingham	17:12	
Taree	17:25	
Kendall	18:11	
<b>Wauchope</b> ARV	18:31	
<b>Connection</b>		
<b>Wauchope</b> DEP		18:45
<b>Port Macquarie</b>		19:10

## Port Macquarie – Wauchope – Sydney (Central)

	C	T
Destination	Wauchope	Sydney
Days of Operation	Daily	Daily
Service No.	182	036
<b>Port Macquarie</b>	07:35	
<b>Wauchope</b> ARV	08:05	
<b>Connection</b>		
<b>Wauchope</b> DEP		08:44
Kendall		09:05
Taree		09:52
Wingham		10:06
Gloucester		10:56
Dungog		12:06
Maitland		12:53
Broadmeadow		13:19
Fassifern		d13:37
Wyong		d14:04
Gosford		d14:19
Hornsby		d15:03
Strathfield		d15:28
<b>Sydney (Central)</b>		15:43

# Discovery Pass

Great value that covers a lot of country



Image: Destination NSW

There are two types, **Economy** and **Premium**, offering different travel options.

With a Discovery Pass you are free to discover more than 365 regional destinations across NSW, Victoria, Queensland and the ACT. Stop where you want, stop over as long as you want.

For more information, visit [transportnsw.info/regional](https://transportnsw.info/regional)



For the **lowest fares**,  
begin your regional journey

# online

## **It's quick, easy and secure!**

Book your NSW TrainLink journey online any time and receive your ticket instantly via email. Simply present your ticket on your mobile device, or print your ticket in advance.

### **Book online in 4 easy steps:**

- 1.** Use the booking form on the website, under the heading 'Fares and bookings' to check the available services.
- 2.** Select the journey that's right for you.
- 3.** Click 'Select and pay' to finalise your journey or 'Select and add' if you want to book additional journeys.
- 4.** Pay for your tickets by credit card or by using Pay it @ POST. Then select 'Confirm' to confirm your booking.

For more information or to book online, visit **[transportnsw.info/regional](https://transportnsw.info/regional)**

