

## How to use this timetable

This timetable provides a snapshot of service information in 24-hour time (e.g. 5am = 05:00, 5pm = 17:00). Information contained in this timetable is subject to change without notice. Please note that timetables do not include minor stops, additional trips for special events, short term changes, holiday timetable changes, real-time information or any disruption alerts.

For the most up-to-date times, use the Trip Planner or Departures at [transportnsw.info](https://transportnsw.info)

## Real-time planning

You can plan your trip with real-time information using the Trip Planner or Departures at [transportnsw.info](https://transportnsw.info) or by downloading travel apps on your smartphone or tablet.

The Trip Planner, Departures and travel apps offer various features:

- favourite your regular trips
- see where your service is on the route
- get estimated pick-up and arrival times
- receive service updates
- find nearby stations, stops, wharves and routes
- check accessibility information.

Find the latest apps at [transportnsw.info/apps](https://transportnsw.info/apps)

## Accessible services

All new buses are wheelchair-accessible with low-level floors and space for wheelchairs, prams or strollers. Look for the  symbol in this timetable. Some older buses may not have all the features you need. There will be more accessible services as older buses are replaced.

## Who is providing my bus services?

The bus services shown in this timetable are run by Busways North West.

## Fares

In Sydney and surrounding regions, fares are based on:

- the distance you travel from tap on to tap off
- the mode of transport you choose
- whether you're eligible for a concession fare or free travel
- any Opal benefits such as discounts and capped fares that apply.

You can use an Opal card or a contactless payment to pay for your travel.

## Opal cards

An Opal card is a smartcard you keep and reuse. Add value before you travel, and tap on and tap off to pay your fares throughout Sydney, the Blue Mountains, the Central Coast, the Hunter and the Illawarra.

## Which Opal card is right for you?

**Adult** – Customers 16 years or older who are not entitled to any concessions and normally pay full fare.

**Child/Youth** – For customers aged 4-15 (inclusive), or customers 16 years or older who hold a NSW/ACT Senior Secondary Student Concession Card.

**Gold Senior/Pensioner** – For eligible NSW and interstate seniors, pensioners, war widows/ers and asylum seekers.

**Concession** – For eligible tertiary students, job seekers, apprentices and trainees.

## How to get an Opal card

You can get an Adult or Child/Youth Opal card over the counter at Opal retailers that display the Opal sign . To find your nearest retailer visit [transportnsw.info/opal](https://transportnsw.info/opal).

If you are eligible to travel with concession fares, you can apply for a Gold Senior/Pensioner or Concession Opal card online. Visit [transportnsw.info/opal](https://transportnsw.info/opal) for more information.

## Contactless payments



If you have an American Express, Mastercard, Visa card or linked device, you can use it to pay for all public transport on the Opal network. Just make sure to tap on and tap off at Opal readers at the beginning and end of your trip.

Always separate your cards when you tap on and tap off so your preferred card is charged.

You will receive the same travel benefits of an Adult Opal card when you tap on and tap off consistently with the same credit card, debit card or linked device. This includes daily, weekly and weekend travel caps, and a \$2 transfer discount when you change between metro/train, ferry, bus and light rail services within 60 minutes. Adult Opal fare pricing applies.

Find out more at [transportnsw.info/contactless](https://transportnsw.info/contactless)

## Explanation of definitions and symbols

	Wheelchair Accessible
<b>C</b>	On school days only, trip diverts to Cumberland High School via James Ruse Agricultural High School
<b>S</b>	Trip operates school days only
<b>M</b>	On school days only, trip commences from Marsden High School
	Drops off passengers only
<b>M</b>	On school days only, trip continues to Marsden High School
<b>A</b>	On school days only, trip diverts via James Ruse Agricultural High School, Cumberland High School & Ermington Public School

# 513

## West Ryde to Carlingford via Dundas Valley



Valid: 05 Aug 2024 - 29 Sept 2024

Creation date: 28 Sept 2024

NOTE: Information is correct on date of download.

Monday to Friday	♿	♿	♿	♿	♿	♿	♿	♿	♿
Service Information		C							S
Marsden High School, MacPherson St, Meadowbank	-	-	-	-	-	-	-	-	15:12
Meadowbank Public School, Rhodes St, Meadowbank	-	-	-	-	-	-	-	-	15:13
West Ryde Station	06:47	07:32	08:34	08:57	09:47	every	13:47	14:47	15:22
Victoria Rd at Gaza Rd, West Ryde	06:49	07:34	08:36	08:59	09:49	60	13:49	14:49	15:24
Victoria Rd at Wharf Rd, Melrose Park	06:52	07:37	08:39	09:02	09:52	mins.	13:52	14:52	15:27
Kissing Point Rd opp Timor Army Barracks, Dundas	06:57	07:42	08:44	09:07	09:57		13:57	14:59	15:34
Coleman Av near Pennant Hills Rd, Carlingford	07:10	07:56	08:58	09:20	10:10		14:10	15:13	15:49
Carlingford Court, Rembrandt St, Carlingford	07:14	-	09:05	09:24	10:14		14:14	15:18	15:56
James Ruse Agricultural High School, Baker St, Carlingford	-	08:03	-	-	-		-	-	-
Cumberland High School, Dunmore Ave, Carlingford	-	08:05	-	-	-		-	-	-

Monday to Friday	♿	♿	♿	♿	♿	♿	♿	♿
Service Information	M							
Marsden High School, MacPherson St, Meadowbank	15:42	-	-	-	-	-	-	-
Meadowbank Public School, Rhodes St, Meadowbank	15:43	-	-	-	-	-	-	-
West Ryde Station	15:52	16:17	16:47	17:17	17:47	18:17	18:47	19:17
Victoria Rd at Gaza Rd, West Ryde	15:54	16:19	16:49	17:19	17:49	18:19	18:49	19:19
Victoria Rd at Wharf Rd, Melrose Park	15:57	16:22	16:52	17:22	17:52	18:22	18:52	19:22
Kissing Point Rd opp Timor Army Barracks, Dundas	16:02	16:27	16:57	17:27	17:57	18:27	18:57	19:27
Coleman Av near Pennant Hills Rd, Carlingford	16:16	16:40	17:10	17:40	18:10	18:38	19:08	19:38
Carlingford Court, Rembrandt St, Carlingford	16:21	16:45	17:15	17:45	18:15	18:42	19:12	19:42

Saturday	♿	♿	♿
West Ryde Station	07:53	08:50	every 18:50
Victoria Rd at Gaza Rd, West Ryde	07:55	08:52	60 18:52
Victoria Rd at Wharf Rd, Melrose Park	07:58	08:55	mins. 18:55
Kissing Point Rd opp Timor Army Barracks, Dundas	08:03	09:00	19:00
Coleman Av near Pennant Hills Rd, Carlingford	08:16	09:13	19:13
Carlingford Court, Rembrandt St, Carlingford	08:20	09:17	19:17

Sunday & Public Holidays	♿	♿	♿
West Ryde Station	07:53	08:50	every 18:50
Victoria Rd at Gaza Rd, West Ryde	07:55	08:52	60 18:52
Victoria Rd at Wharf Rd, Melrose Park	07:58	08:55	mins. 18:55
Kissing Point Rd opp Timor Army Barracks, Dundas	08:03	09:00	19:00
Coleman Av near Pennant Hills Rd, Carlingford	08:16	09:13	19:13
Carlingford Court, Rembrandt St, Carlingford	08:20	09:17	19:17

# 513

## Carlingford to West Ryde via Dundas Valley



Monday to Friday							
<b>Service Information</b>					<b>M</b>		
Carlingford Court, Pennant Hills Rd, Carlingford	06:19	06:50	07:21	07:48	08:14	08:58	09:33
Coleman Av near Pennant Hills Rd, Carlingford	06:22	06:53	07:25	07:52	08:18	09:02	09:37
Stewart St at Kissing Point Rd, Ermington	06:33	07:04	07:37	08:04	08:31	09:13	09:49
Victoria Rd after Marsden Rd, West Ryde	06:39	07:10	07:44	08:11	08:38	09:19	09:54
Victoria Rd before West Pde, West Ryde	06:42	07:13	07:48	08:15	08:42	09:23	09:58
West Ryde Station	06:44	07:15	07:50	08:17	08:44	09:25	10:00
Marsden High School, MacPherson St, Meadowbank	-	-	-	-	08:51	-	-

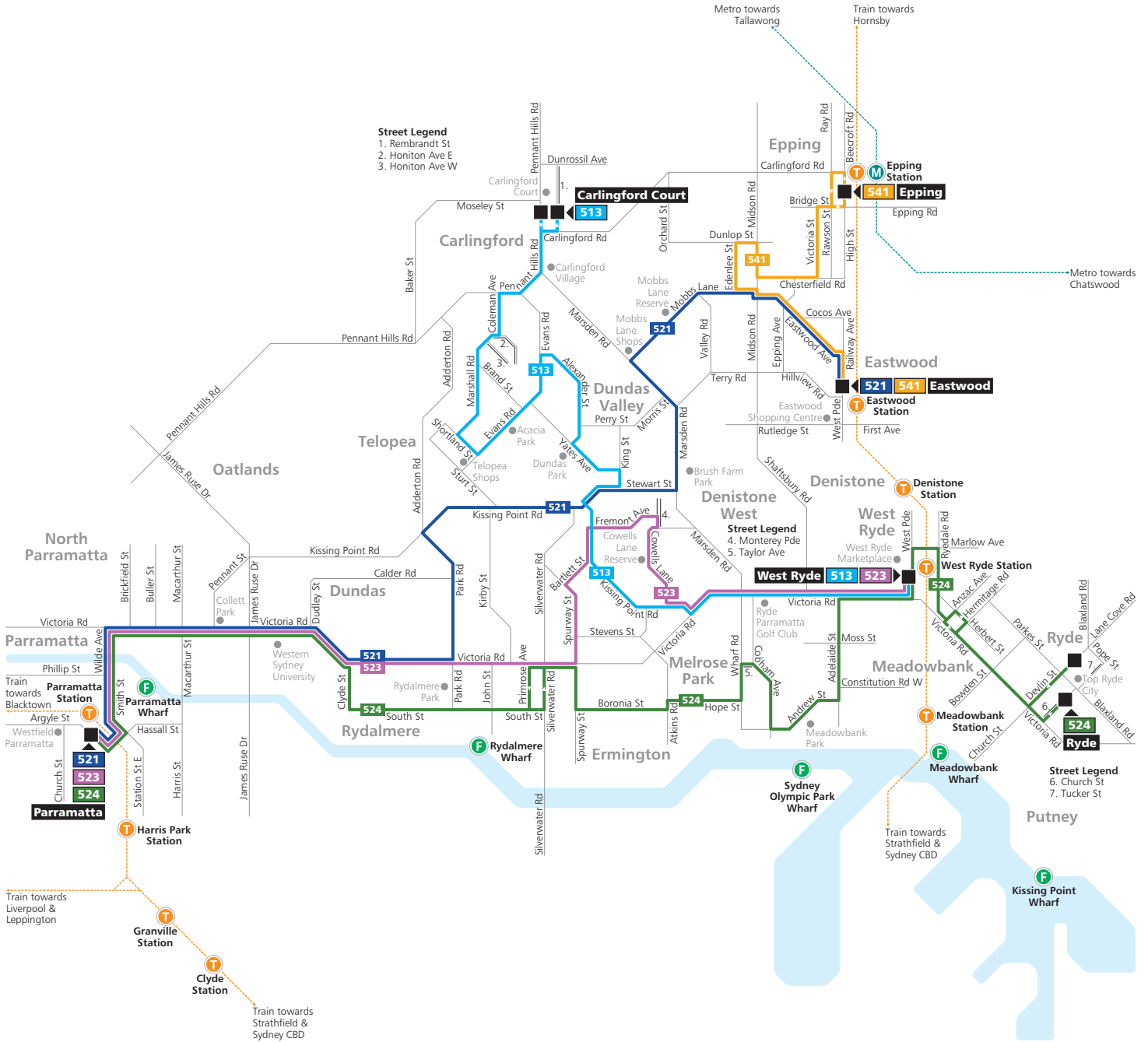

Monday to Friday									
<b>Service Information</b>				<b>A</b>					
Carlingford Court, Pennant Hills Rd, Carlingford	10:25	every	14:25	15:09	15:52	16:21	16:50	17:20	17:50
James Ruse Agricultural High School, Baker St, Carlingford	-	60 mins.	-	15:17	-	-	-	-	-
Cumberland High School, Dunmore Ave, Carlingford	-	-	-	15:20	-	-	-	-	-
Coleman Av near Pennant Hills Rd, Carlingford	10:29	-	14:29	15:23	15:56	16:25	16:54	17:24	17:54
Stewart St at Kissing Point Rd, Ermington	10:41	-	14:41	15:36	16:08	16:36	17:05	17:35	18:05
Winbourne St opp Farnell St, West Ryde	-	-	-	15:42	-	-	-	-	-
Victoria Rd after Marsden Rd, West Ryde	10:46	-	14:46	15:44	16:13	16:41	17:10	17:40	18:10
Victoria Rd before West Pde, West Ryde	10:50	-	14:50	15:49	16:17	16:45	17:14	17:44	18:14
West Ryde Station	10:52	-	14:52	15:50	16:19	16:47	17:16	17:46	18:16

Monday to Friday	
Carlingford Court, Pennant Hills Rd, Carlingford	18:22
Coleman Av near Pennant Hills Rd, Carlingford	18:26
Stewart St at Kissing Point Rd, Ermington	18:36
Victoria Rd after Marsden Rd, West Ryde	18:41
Victoria Rd before West Pde, West Ryde	18:44
West Ryde Station	18:46

Saturday		
Carlingford Court, Pennant Hills Rd, Carlingford	07:25	every 18:25
Coleman Av near Pennant Hills Rd, Carlingford	07:29	60 18:29
Stewart St at Kissing Point Rd, Ermington	07:40	mins. 18:40
Victoria Rd after Marsden Rd, West Ryde	07:45	18:45
Victoria Rd before West Pde, West Ryde	07:49	18:49
West Ryde Station	07:51	18:51

Sunday & Public Holidays		
Carlingford Court, Pennant Hills Rd, Carlingford	07:25	every 18:25
Coleman Av near Pennant Hills Rd, Carlingford	07:29	60 18:29
Stewart St at Kissing Point Rd, Ermington	07:40	mins. 18:40
Victoria Rd after Marsden Rd, West Ryde	07:45	18:45
Victoria Rd before West Pde, West Ryde	07:49	18:49
West Ryde Station	07:51	18:51

# Routes 513, 521, 523, 524, 541



## Legend

- Bus route
- 513 Bus route number
- Bus route start/finish
- Metro line/station
- Train line/station
- Ferry wharf

Diagrammatic Map  
North  
Not to Scale