

How to use this timetable

This timetable provides a snapshot of service information in 24-hour time (e.g. 5am = 05:00, 5pm = 17:00). Information contained in this timetable is subject to change without notice. Please note that timetables do not include minor stops, additional trips for special events, short term changes, holiday timetable changes, real-time information or any disruption alerts.

For the most up-to-date times, use the Trip Planner or Departures at transportnsw.info

Real-time planning


You can plan your trip with real-time information using the Trip Planner or Departures at transportnsw.info or by downloading travel apps on your smartphone or tablet.

The Trip Planner, Departures and travel apps offer various features:

- favourite your regular trips
- see where your service is on the route
- get estimated pick-up and arrival times
- receive service updates
- find nearby stations, stops, wharves and routes
- check accessibility information.

Find the latest apps at transportnsw.info/apps

Accessible services

All new buses are wheelchair-accessible with low-level floors and space for wheelchairs, prams or strollers. Look for the  symbol in this timetable. Some older buses may not have all the features you need. There will be more accessible services as older buses are replaced.

Who is providing my bus services?

The bus services shown in this timetable are run by Rover Coaches.

Fares

In Sydney and surrounding regions, fares are based on:

- the distance you travel from tap on to tap off
- the mode of transport you choose
- whether you're eligible for a concession fare or free travel
- any Opal benefits such as discounts and capped fares that apply.

You can use an Opal card or a contactless payment to pay for your travel.

Opal cards

An Opal card is a smartcard you keep and reuse. Add value before you travel, and tap on and tap off to pay your fares throughout Sydney, the Blue Mountains, the Central Coast, the Hunter and the Illawarra.

Which Opal card is right for you?

Adult – Customers 16 years or older who are not entitled to any concessions and normally pay full fare.

Child/Youth – For customers aged 4-15 (inclusive), or customers 16 years or older who hold a NSW/ACT Senior Secondary Student Concession Card.

Gold Senior/Pensioner – For eligible NSW and interstate seniors, pensioners, war widows/ers and asylum seekers.

Concession – For eligible tertiary students, job seekers, apprentices and trainees.

How to get an Opal card

You can get an Adult or Child/Youth Opal card over the counter at Opal retailers that display the Opal sign . To find your nearest retailer visit transportnsw.info/opal.

If you are eligible to travel with concession fares, you can apply for a Gold Senior/Pensioner or Concession Opal card online. Visit transportnsw.info/opal for more information.

Contactless payments

If you have an American Express, Mastercard, Visa card or linked device, you can use it to pay for all public transport on the Opal network. Just make sure to tap on and tap off at Opal readers at the beginning and end of your trip.

Always separate your cards when you tap on and tap off so your preferred card is charged.

You will receive the same travel benefits of an Adult Opal card when you tap on and tap off consistently with the same credit card, debit card or linked device. This includes daily, weekly and weekend travel caps, and a \$2 transfer discount when you change between metro/train, ferry, bus and light rail services within 60 minutes. Adult Opal fare pricing applies.

Find out more at transportnsw.info/contactless

Explanation of definitions and symbols

 Wheelchair Accessible



163**Morisset to Cessnock via Kurri Kurri****B**

Valid from: 22 July 2024

Creation date: 08 Sept 2024

NOTE: Information is correct on date of download.

Monday to Friday

		
Morisset Station	08:20	18:23
Freemans Springs Caravan Park, Freemans Dr, Freemans Waterhole	08:35	18:35
Leggetts Dr after Sandy Creek Rd, Mount Vincent	08:40	18:40
Rotary Park, Hampden St, Kurri Kurri	08:55	18:55
Station St at First St, Weston	09:00	19:00
Edgeworth David Memorial Park, Cessnock Rd, Abermain	09:05	19:05
Cessnock Rd before Fisher St, Neath	09:07	19:07
Rover Depot, Vincent St, Cessnock	09:20	19:15

Saturday

		
Morisset Station	09:20	17:25
Freemans Springs Caravan Park, Freemans Dr, Freemans Waterhole	09:35	17:40
Leggetts Dr after Sandy Creek Rd, Mount Vincent	09:40	17:45
Rotary Park, Hampden St, Kurri Kurri	09:50	17:55
Station St at First St, Weston	09:55	18:00
Edgeworth David Memorial Park, Cessnock Rd, Abermain	10:02	18:07
Cessnock Rd before Fisher St, Neath	10:05	18:10
Rover Depot, Vincent St, Cessnock	10:15	18:20
Cessnock Correctional Centre, Lindsay Ave, Cessnock	10:30	-



Sunday & Public Holidays

		
Morisset Station	09:20	17:25
Freemans Springs Caravan Park, Freemans Dr, Freemans Waterhole	09:35	17:40
Leggetts Dr after Sandy Creek Rd, Mount Vincent	09:40	17:45
Rotary Park, Hampden St, Kurri Kurri	09:50	17:55
Station St at First St, Weston	09:55	18:00
Edgeworth David Memorial Park, Cessnock Rd, Abermain	10:02	18:07
Cessnock Rd before Fisher St, Neath	10:05	18:10
Rover Depot, Vincent St, Cessnock	10:15	18:20
Cessnock Correctional Centre, Lindsay Ave, Cessnock	10:30	-



163**Cessnock to Morisset via Kurri Kurri****B****Monday to Friday**

		
Rover Depot, Vincent St, Cessnock	06:45	16:45
Cessnock Rd opp Fisher St, Neath	07:00	17:00
Cessnock Rd opp Edgeworth David Memorial Park, Abermain	07:02	17:02
Station St before First St, Weston	07:10	17:10
Rotary Park, Hampden St, Kurri Kurri	07:15	17:15
Leggetts Dr after Mt Vincent Rd, Mount Vincent	07:25	17:25
Freemans Milkbar, Freemans Dr, Freemans Waterhole	07:30	17:30
Morisset Station	07:50	17:50


Saturday

		
Rover Depot, Vincent St, Cessnock	07:15	16:15
Cessnock Rd opp Fisher St, Neath	07:30	16:30
Cessnock Rd opp Edgeworth David Memorial Park, Abermain	07:32	16:32
Station St before First St, Weston	07:40	16:40
Rotary Park, Hampden St, Kurri Kurri	07:45	16:45
Leggetts Dr after Mt Vincent Rd, Mount Vincent	07:55	16:55
Freemans Milkbar, Freemans Dr, Freemans Waterhole	08:00	17:00
Morisset Station	08:20	17:20

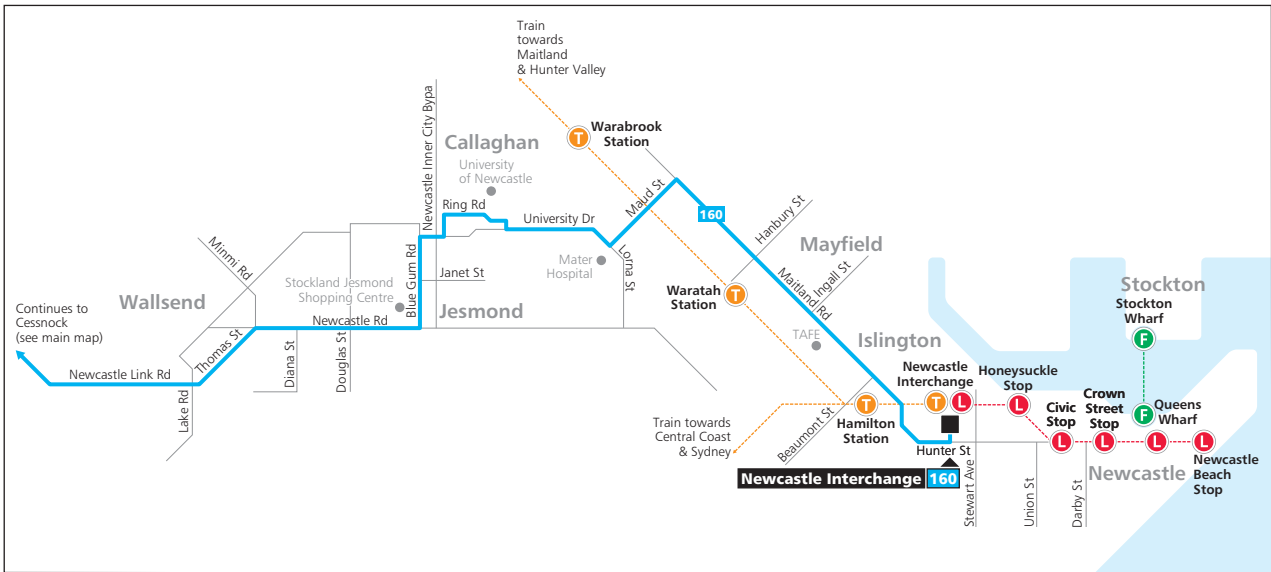
Sunday & Public Holidays

		
Rover Depot, Vincent St, Cessnock	07:15	16:15
Cessnock Rd opp Fisher St, Neath	07:30	16:30
Cessnock Rd opp Edgeworth David Memorial Park, Abermain	07:32	16:32
Station St before First St, Weston	07:40	16:40
Rotary Park, Hampden St, Kurri Kurri	07:45	16:45
Leggetts Dr after Mt Vincent Rd, Mount Vincent	07:55	16:55
Freemans Milkbar, Freemans Dr, Freemans Waterhole	08:00	17:00
Morisset Station	08:20	17:20

Routes 160, 163



Newcastle Inset



Route 160 to Newcastle

Buses pick up and set down as required to Buchanan, then operate Express via the M15 Hunter Expressway. Buses then set down only as required from Wallsend (Newcastle Road opposite Diana Street) to Newcastle Interchange.

Route 160 to Cessnock

Takes up passengers as required to Wallsend (Newcastle Road/Diana Street), then operates Express via the M15 Hunter Expressway, then sets down at John Renshaw Drive, Buchanan, then as required to Cessnock.

Legend

- Bus route
- Bus route start/finish
- Ⓛ Ferry route/wharf
- 160 Bus route number
- Ⓣ Train line/station
- Ⓛ Light rail line/stop

North
Diagrammatic Map
Not to Scale