

## How to use this timetable

This timetable provides a snapshot of service information in 24-hour time (e.g. 5am = 05:00, 5pm = 17:00). Information contained in this timetable is subject to change without notice. Please note that timetables do not include minor stops, additional trips for special events, short term changes, holiday timetable changes, real-time information or any disruption alerts.

For the most up-to-date times, use the Trip Planner or Departures at [transportnsw.info](https://transportnsw.info)

## Real-time planning


You can plan your trip with real-time information using the Trip Planner or Departures at [transportnsw.info](https://transportnsw.info) or by downloading travel apps on your smartphone or tablet.

The Trip Planner, Departures and travel apps offer various features:

- favourite your regular trips
- see where your service is on the route
- get estimated pick-up and arrival times
- receive service updates
- find nearby stations, stops, wharves and routes
- check accessibility information.

Find the latest apps at [transportnsw.info/apps](https://transportnsw.info/apps)

## Accessible services

All new buses are wheelchair-accessible with low-level floors and space for wheelchairs, prams or strollers. Look for the  symbol in this timetable. Some older buses may not have all the features you need. There will be more accessible services as older buses are replaced.

## Who is providing my bus services?

The bus services shown in this timetable are run by Shoalbus.

## Fares

In Sydney and surrounding regions, fares are based on:

- the distance you travel from tap on to tap off
- the mode of transport you choose
- whether you're eligible for a concession fare or free travel
- any Opal benefits such as discounts and capped fares that apply.

You can use an Opal card or a contactless payment to pay for your travel.

## Opal cards

An Opal card is a smartcard you keep and reuse. Add value before you travel, and tap on and tap off to pay your fares throughout Sydney, the Blue Mountains, the Central Coast, the Hunter and the Illawarra.

## Which Opal card is right for you?


**Adult** – Customers 16 years or older who are not entitled to any concessions and normally pay full fare.

**Child/Youth** – For customers aged 4-15 (inclusive), or customers 16 years or older who hold a NSW/ACT Senior Secondary Student Concession Card.

**Gold Senior/Pensioner** – For eligible NSW and interstate seniors, pensioners, war widows/ers and asylum seekers.

**Concession** – For eligible tertiary students, job seekers, apprentices and trainees.

## How to get an Opal card

You can get an Adult or Child/Youth Opal card over the counter at Opal retailers that display the Opal sign . To find your nearest retailer visit [transportnsw.info/opal](https://transportnsw.info/opal).

If you are eligible to travel with concession fares, you can apply for a Gold Senior/Pensioner or Concession Opal card online. Visit [transportnsw.info/opal](https://transportnsw.info/opal) for more information.

## Contactless payments




If you have an American Express, Mastercard, Visa card or linked device, you can use it to pay for all public transport on the Opal network. Just make sure to tap on and tap off at Opal readers at the beginning and end of your trip.

Always separate your cards when you tap on and tap off so your preferred card is charged.

You will receive the same travel benefits of an Adult Opal card when you tap on and tap off consistently with the same credit card, debit card or linked device. This includes daily, weekly and weekend travel caps, and a \$2 transfer discount when you change between metro/train, ferry, bus and light rail services within 60 minutes. Adult Opal fare pricing applies.

Find out more at [transportnsw.info/contactless](https://transportnsw.info/contactless)

## Explanation of definitions and symbols

	Drops off passengers only
	Wheelchair Accessible
<b>A</b>	On-demand stop. Please call 4423 2122, at least 1 hour prior to departure, to arrange a pick-up from this location
	Picks up passengers only
<b>R</b>	On request

**135****Bomaderry Station to Berrara via  
Nowra, Tomerong & Sussex Inlet****B**

Valid: 21 Oct 2024 - 21 Oct 2025

Creation date: 22 Oct 2024

NOTE: Information is correct on date of download.

**Monday to Friday**

		♿		♿
Nowra Bus Terminal, Stewart Pl, Nowra	-	-	15:00	-
Bomaderry Station	07:00	12:36	15:15	17:20
TAFE Illawarra, Beinda St, Bomaderry	-	12:38	15:20	17:22
Stockland Nowra, Nowra	-	12:45	15:35	17:27
Nowra Bus Terminal, Stewart Pl, Nowra	08:00	12:55	-	-
Tomerong Public School, Hawken Rd, Tomerong	08:25	13:20	16:00	17:37
Sussex Inlet, Highway Interchange, Tullarwalla	08:35	13:30	16:10	17:45
Suncrest Ave opp Tradewinds Ave, Sussex Inlet	-	-	-	17:55
River Rd at Jacobs Dr, Sussex Inlet	-	-	-	18:00
Cater Cres after Sussex Inlet Rd, Sussex Inlet	09:05	13:40	16:20	18:09
Government Rd before Lakehaven Dr, Sussex Inlet	09:10	13:45	16:24	-
Sussex Rd before Lyons Rd, Sussex Inlet	09:15	13:50	16:28	-
River Rd at Jacobs Dr, Sussex Inlet	09:20	13:55	16:32	-
Tradewinds Ave opp Shelly Gr, Sussex Inlet	09:25	14:00	16:35	-
Collier Dr at First Ave, Cudmirrah	09:33	14:08	16:43	-
Myrniong Gr after Collier Dr, Berrara	09:35	14:10	16:45	18:23
Sussex Inlet, Highway Interchange, Tullarwalla	-	-	-	18:40

**Saturday**




		♿	♿
Bomaderry Station	07:34	12:36	
TAFE Illawarra, Beinda St, Bomaderry	07:36	12:38	
Stockland Nowra, Nowra	07:43	12:45	
Nowra Bus Terminal, Stewart Pl, Nowra	07:50	12:55	
Sussex Inlet, Highway Interchange, Tullarwalla	08:25	13:30	
Collier Dr at First Ave, Cudmirrah	08:35	-	
Myrniong Gr after Collier Dr, Berrara	08:45	-	

# 135

## Berrara to Bomaderry Station via Sussex Inlet, Tomerong & Nowra



### Monday to Friday

					
Jacobs Dr at Sandpiper Way, Sussex Inlet	-	-	-	-	15:05
Myrniong Gr after Collier Dr, Berrara	05:22	A06:50	A08:55	A13:30	15:13
Cater Cres after Sussex Inlet Rd, Sussex Inlet	05:32	07:00	09:05	13:40	15:27
Government Rd after Lakehaven Dr, Sussex Inlet	05:37	07:02	09:10	13:45	15:31
Sussex Rd before Lyons Rd, Sussex Inlet	05:38	07:05	09:15	13:50	15:33
River Rd at Jacobs Dr, Sussex Inlet	05:42	07:10	09:20	13:55	15:36
Tradewinds Ave opp Shelly Gr, Sussex Inlet	05:43	07:15	09:25	14:00	15:41
Sussex Inlet Rd	05:47	07:18	09:28	14:03	15:45
Sussex Inlet, Highway Interchange, Tullarwalla	05:57	07:25	09:35	14:10	15:54
Bewong Rest Area, Princes Hwy, Bewong	-	-	-	-	16:00
Tomerong Public School, Hawken Rd, Tomerong	06:07	A07:35	A09:45	A14:20	-
Nowra Bus Terminal, Stewart Pl, Nowra	06:22	07:50	10:05	15:00	16:34
Nowra Post Office, Berry St, Nowra	06:23	-	-	-	-
TAFE Illawarra, Beinda St, Bomaderry	06:29	-	-	-	-
Bomaderry Station	06:32	08:08	-	15:15	16:37
Stockland Nowra, Nowra	-	R08:18	R10:15	15:35	-
TAFE Illawarra, Beinda St, Bomaderry	-	-	-	-	16:39

### Saturday

		
Myrniong Gr after Collier Dr, Berrara	08:45	-
Sussex Inlet, Highway Interchange, Tullarwalla	-	13:30
Cater Cres after Sussex Inlet Rd, Sussex Inlet	08:55	13:40
Government Rd after Lakehaven Dr, Sussex Inlet	09:00	13:45
Sussex Rd before Lyons Rd, Sussex Inlet	09:05	13:50
River Rd at Jacobs Dr, Sussex Inlet	09:10	13:55
Tradewinds Ave opp Shelly Gr, Sussex Inlet	09:15	14:00
Collier Dr at First Ave, Cudmirrah	-	14:08
Myrniong Gr after Collier Dr, Berrara	-	14:10
Sussex Inlet Rd	09:18	14:30
Sussex Inlet, Highway Interchange, Tullarwalla	09:25	14:36
Tomerong Public School, Hawken Rd, Tomerong	A09:30	A14:45
Stockland Nowra, Nowra	10:00	15:05
Nowra Bus Terminal, Stewart Pl, Nowra	10:10	15:15
Nowra Post Office, Berry St, Nowra	10:11	-
Bomaderry Station	10:19	15:20